

KICKAPOO VALLEY RESERVE




S 3661 STATE HWY 131
LA FARGE, WI 54639

PH: 608-625-2960
KICKAPOOVALLEY.WI.GOV

EMERGENCY: DIAL 911

CAMPSITE PP

Van Dyke Camp
Vehicle Accessible

Campsite PP	Van Dyke Camp
Location	Hwy 131 N to County P to the west, to Weister Creek Road to the left. Campsite is 2nd site on the left. Near Nelson Road .
Access	  
Capacity	10
Fee	\$15/ night
Parking	At the site
Amenities	Fire pit
Traffic Level	Moderate
Trail Access	None
Nearest River Access	Kickapoo River at Bridge 14 1.75 miles away
Nearest Registration	Iron Ranger at Campsite P
Nearest Potable Water	KVR Visitor Center
Nearest Flowing Water	Small stream at the site



Campsite Description: Van Dyke Camp access is moderately easy for truck and trailer or larger rig. This is an open site with little shade. Surrounded by grassy ag fields offers excellent evening or early morning wildlife watching. The two Maple trees were lovingly planted by a staff member as memorial trees, please do not use them to tie up your camping gear.

**** All campsites on the Kickapoo Valley Reserve are “primitive” (no facilities).**

This campsite is not reservable.

Sites are occupied on a first come, first served basis

This campsite is located outside of the floodplain.

